



**India Meteorological Department
(Ministry of Earth Sciences)**

NATIONAL BULLETIN NO. 8 (LAND/02/2024)

TIME OF ISSUE: 1530 HOURS IST

DATED: 26.08.2024

FROM: INDIA METEOROLOGICAL DEPARTMENT (FAX NO. 24643965/24699216/24623220)

TO: CONTROL ROOM, NDM, MINISTRY OF HOME AFFAIRS (FAX.NO. 23093750)

CONTROL ROOM NDMA (FAX.NO. 26701729)

CABINET SECRETARIAT (FAX.NO.23012284, 23018638)

PS TO HON'BLE MINISTER FOR S & T AND EARTH SCIENCES (FAX NO.23316745)

SECRETARY, MOES (FAX NO. 24629777)

H.Q. (INTEGRATED DEFENCE STAFF AND CDS) (FAX NO. 23005137/23005147)

DIRECTOR GENERAL, DOORDARSHAN (23385843)

DIRECTOR GENERAL, AIR (23421105, 23421219)

PIB MOES (FAX NO. 23389042)

UNI (FAX NO. 23355841)

D.G. NATIONAL DISASTER RESPONSE FORCE (NDRF) (FAX NO. 26105912, 2436 3260)

DIRECTOR, PUNCTUALITY, INDIAN RAILWAYS (FAX NO. 23388503)

CHIEF SECRETARY, ODISHA (FAX NO. 0674-2536660)

CHIEF SECRETARY, WEST BENGAL (FAX NO. 033-22144328)

CHIEF SECRETARY, JHARKHAND (FAX NO. 0651-2400255)

CHIEF SECRETARY, MADHYA PRADESH (FAX NO. 0755-2441076)

CHIEF SECRETARY, RAJASHTHAN (FAX NO. 0141-2227114)

CHIEF SECRETARY, MAHARASHTRA (FAX NO. 022- 22028594)

CHIEF SECRETARY, GUJARAT (FAX NO. 079-23250305)

CHIEF SECRETARY, DAMAN & DIU (FAX NO. 0260-2230775)

CHIEF SECRETARY, DADRA & NAGAR HAVELI (FAX NO. 0260-2645466)

CHIEF SECRETARY, GOA (FAX NO. 0832-2415201)

Sub: (a) Deep Depression over southeast Rajasthan and adjoining north Gujarat

The deep depression over East Rajasthan moved west-southwestwards with a speed of 12 kmph during past 6 hours and lay centered at 1130 hours IST of today, the 26th August over East Rajasthan near latitude 23.8°N and longitude 73.6 °E, about 90 km south of Udaipur (East Rajasthan), 150 km east-southeast of Deesa (Gujarat) and 130 km northeast of Ahmedabad (Gujarat).

It is likely to continue to move slowly west-southwestwards across Gujarat region and reach Saurashtra & Kutch and adjoining areas of Pakistan and northeast Arabian Sea by morning of 29th August.

(b) Well Marked Low Pressure Area over Gangetic West Bengal

The well marked low pressure area over Gangetic West Bengal moved west-northwestwards and lay over the same region at 1130 hours IST of today, the 26th August 2024. It is likely to move west-northwestwards across Gangetic West Bengal, Jharkhand and adjoining north Odisha during next 2 days.

Warnings:

(i) Rainfall Warning:

East & West Madhya Pradesh: Light to moderate rainfall at most places with heavy to very heavy rainfall at a few places very likely on 26th August.

East & West Rajasthan: Light to moderate rainfall at most places with heavy to very heavy rainfall at a few places and extremely heavy rainfall at isolated places is likely on 26th August. Light to moderate rainfall at most places with heavy to very heavy rainfall at isolated places is likely on 27th August.

Gujarat region: Light to moderate rainfall at most places with heavy to very heavy rainfall at a few places and isolated extremely heavy rainfall likely on 26th and 27th August and heavy rainfall at isolated places on 28th August.

Saurashtra & Kutch: Light to moderate rainfall at most places with heavy to very heavy rainfall at a few places and extremely heavy rainfall at isolated places is likely on 26th and 27th August; heavy to very heavy rainfall at isolated places is likely on 28th & 29th August and heavy rainfall at isolated places on 30th August.

Konkan & Goa: Light to moderate rainfall at most places with heavy to very heavy rainfall at a few places is likely on 26th and heavy rainfall on 27th & 28th August.

Madhya Maharashtra: Light to moderate rainfall at most places with heavy to very heavy rainfall at a few places is likely on 26th and heavy rainfall at isolated places is likely on 27th & 28th August.

Odisha: Light to moderate rainfall at most places with heavy rainfall at isolated places is likely during 26th to 28th August.

Gangetic West Bengal: Light to moderate rainfall at most places with heavy to very heavy rainfall at isolated places is likely on 26th August and heavy rainfall at isolated places is likely on 27th August.

Jharkhand: Light to moderate rainfall at many places with heavy to very heavy rainfall at isolated places is likely on 26th August and heavy rainfall at isolated places is likely on 27th & 28th August.

Bihar: Light to moderate rainfall at many places with heavy rainfall at isolated places is likely during 26th to 28th August.

(ii) Wind warning:

- Strong surface wind speed reaching 30-40 kmph gusting to 50 kmph is very likely to prevail over Madhya Pradesh on 26th August.
- Strong surface wind speed reaching 40-50 kmph gusting to 60 kmph is very likely to prevail over South Rajasthan on 26th and 27th August.
- Strong surface wind speed reaching 40-50 kmph gusting to 60 kmph is very likely over Gujarat state, along and off Gujarat & adjoining Pakistan and north Maharashtra coasts and northeast Arabian Sea during 26th - 28th August.

- Squally wind speed reaching 55-65 kmph gusting to 75 kmph is likely to prevail along & off Gujarat & adjoining Pakistan coasts and northeast and adjoining eastcentral Arabian Sea on 29th and 30th August. Squally wind speed reaching 40-50 kmph gusting to 60 kmph would prevail over interior districts of Gujarat state on 29th August.
- Squally wind speed reaching 40-50 kmph gusting to 60 kmph is likely to prevail along and off north Maharashtra coasts on 28th & 29th August.

(iii) Sea condition:

- Squally weather with Rough to very Rough sea conditions is very likely to prevail along & off Gujarat & adjoining Pakistan and north Maharashtra Coasts and Northeast & adjoining Eastcentral Arabian Sea till 30th August.
- Squally weather with Rough Sea condition is very likely to prevail over North Bay of Bengal and along & off North Odisha, West Bengal, Bangladesh coasts on 26th August.

(iv) Fisherman warning:

- Fishermen are advised not venture into Northeast & adjoining Eastcentral Arabian Sea and along & off Gujarat & adjoining Pakistan and north Maharashtra Coasts till 30th August.
- Fishermen are advised not to venture into North Bay of Bengal and along & off North Odisha, West Bengal, Bangladesh coasts on 26th August.

(v) Advisory for offshore/onshore Exploration and Production (E & P) Operators:

The small ships and offshore -onshore E & P operators, shipping and port authorities along & off Gujarat & north Maharashtra Coasts and Northeast & adjoining Eastcentral Arabian Sea are advised to keep watch on developing weather and take necessary actions.

(vi) Impact Expected

- Localized Flooding of roads, water logging in low lying areas and closure of underpasses mainly in urban areas of the above region.
- Occasional reduction in visibility due to heavy rainfall.
- Reduction of visibility over sea area due to sea spray induced by strong wind and heavy rainfall.
- Disruption of traffic in major cities due to water logging in roads leading to increased travel time.
- Minor damage to kutcha roads.
- Possibilities of damage to vulnerable structure.
- Localized Landslides/Mudslides/landslips/mud slips/land sinks/mud sinks.
- Damage to horticulture and standing crops in some areas due to inundation.
- It may lead to riverine flooding in some river catchments (for riverine flooding please visit Web page of CWC)

(v) Action Suggested

- Fishermen are advised not to venture into Northeast & adjoining Eastcentral Arabian Sea and along & off Gujarat & adjoining Pakistan and north Maharashtra Coasts till 30th August.

- Fishermen are advised not to venture into North Bay of Bengal and along & off North Odisha, West Bengal, Bangladesh coasts on 26th August.
- Judicious regulation of offshore/onshore Operations
- Judicious regulation of surface transports including railways and roadways.
- Check for traffic congestion on your route before leaving for your destination.
- Follow any traffic advisories that are issued in this regard.
- Avoid going to areas that face the water logging problems often.
- Avoid staying in vulnerable structure.

(vi) Agromet advisories for Heavy Rainfall likely over various Madhya Pradesh, South Rajasthan, Gujarat State and North Maharashtra

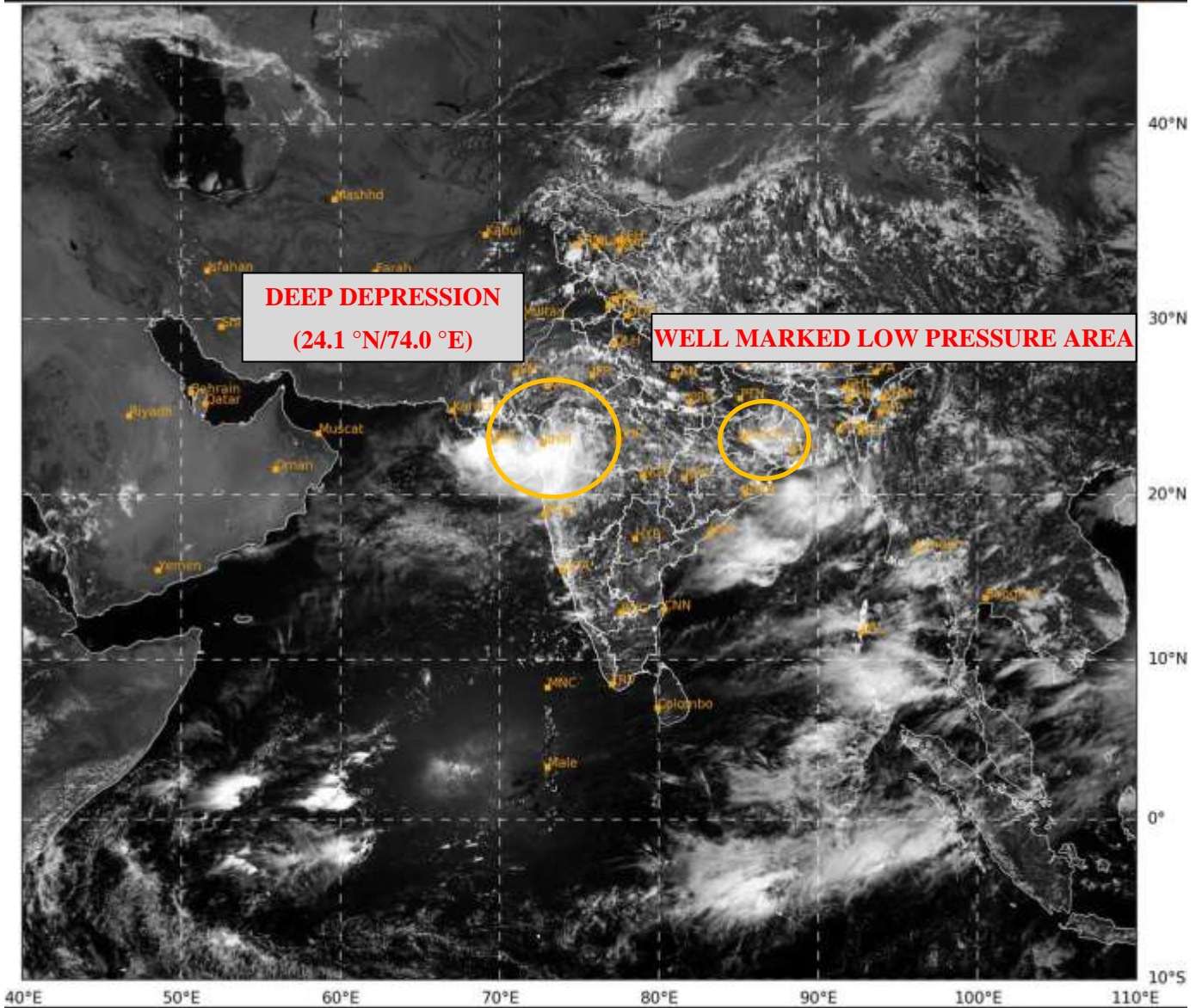
- Make provision for draining out excess water from crop fields to avoid water stagnation in Madhya Pradesh, South Rajasthan, Gujarat State and North Maharashtra.
- Provide mechanical support to horticultural crops and staking to vegetables.

Significant Rainfall (in cm) recorded during past 24 hours till 0830 hours IST of today, the 26.08.2024 is placed at Annexure-1.

Next bulletin will be issued at 2030 hours IST of today, the 26th August, 2024.

(M. Sharma)
Scientist F, Cyclone Warning, New Delhi

Copy to: ACWC Kolkata/ACWC Mumbai/RMC Mumbai/CWC Ahmedabad/MC Jaipur/RMC, Nagpur/MC, Bhopal//CWC Bhubaneswar/MC, Goa/MC, Ranchi



48

716

IMD, DELHI



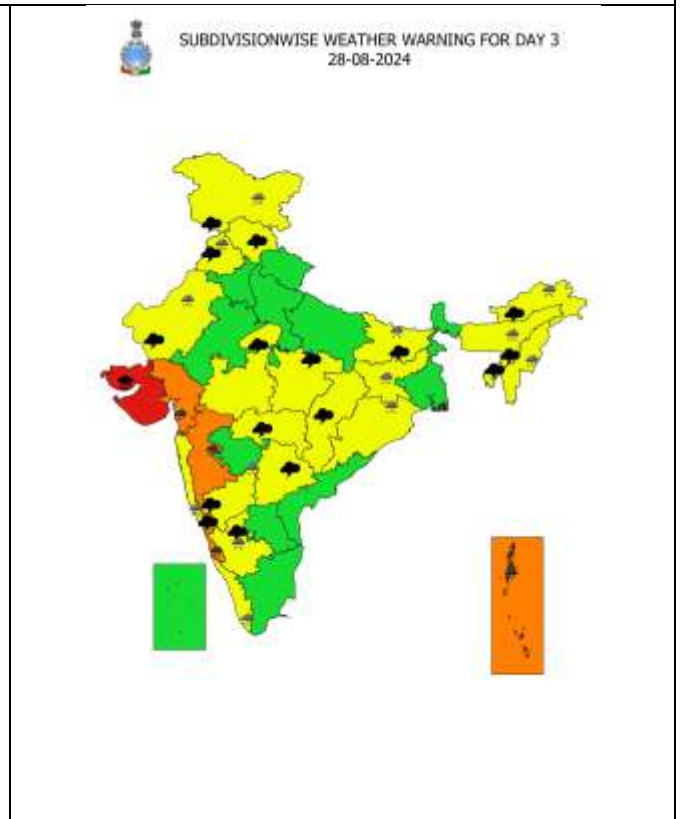
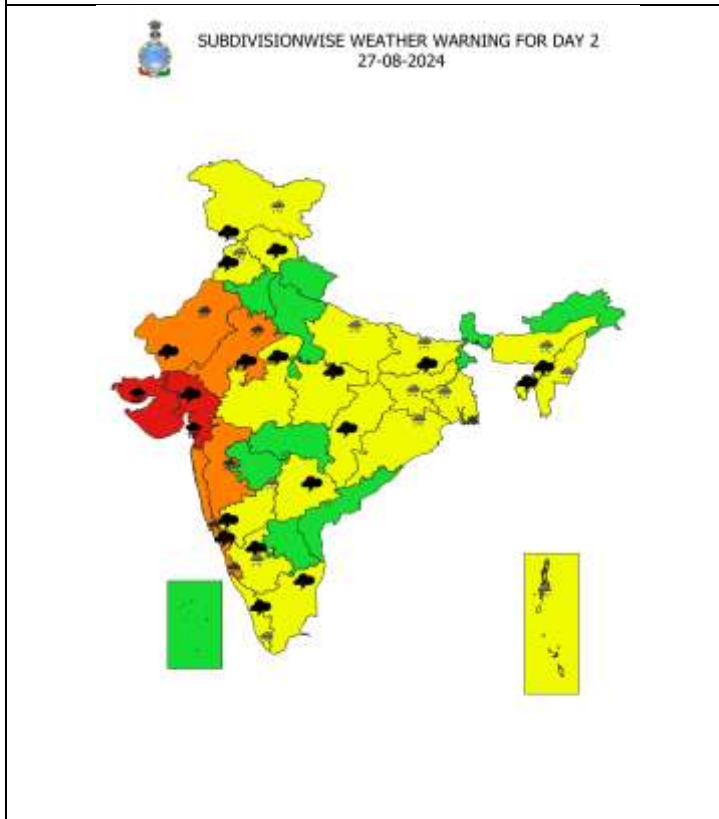
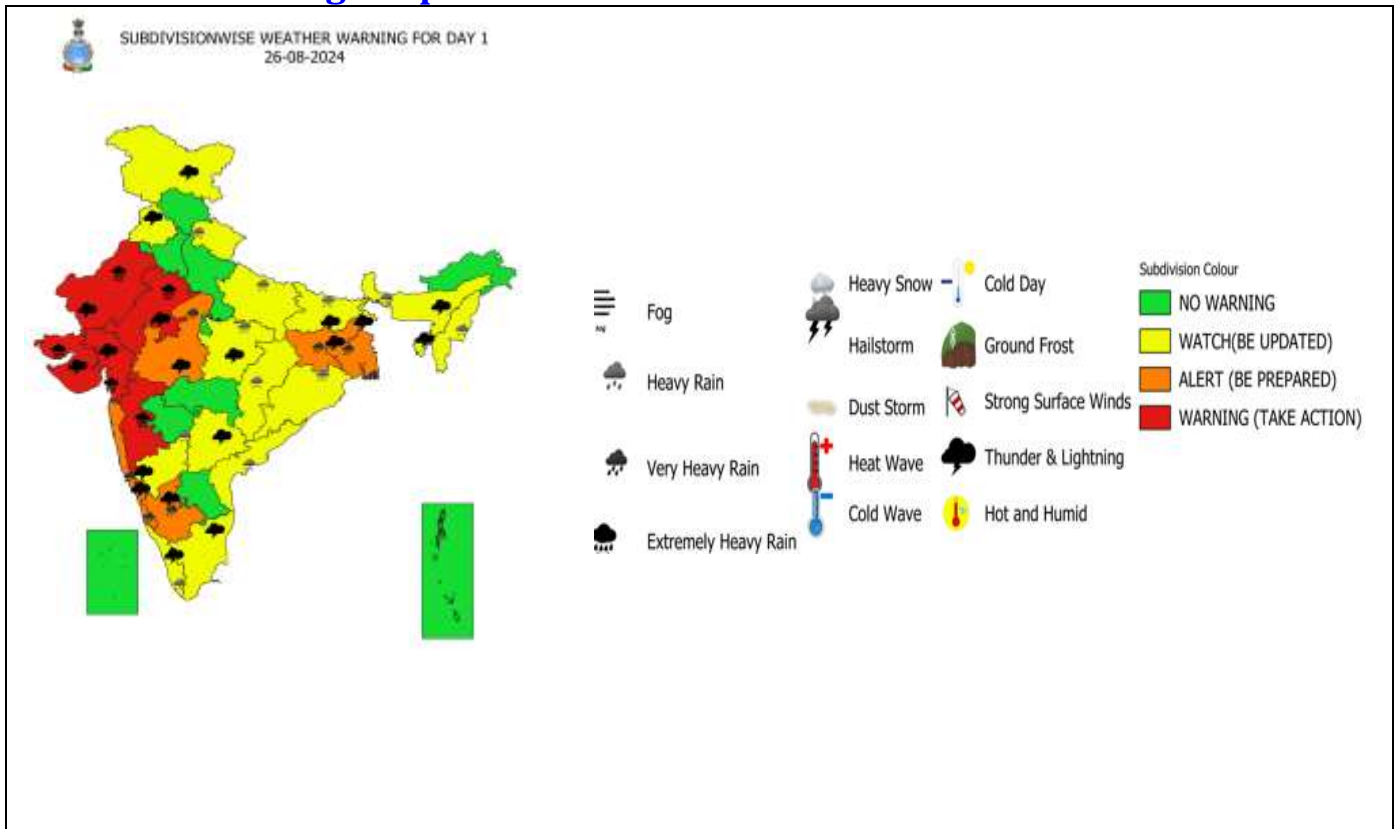
OBSERVED AND FORECAST TRACK OF DEEP DEPRESSION OVER SOUTHEAST RAJASTHAN AND ADJOINING GUJARAT BASED ON 0600 UTC (1130 IST) OF 26TH AUGUST, 2024.

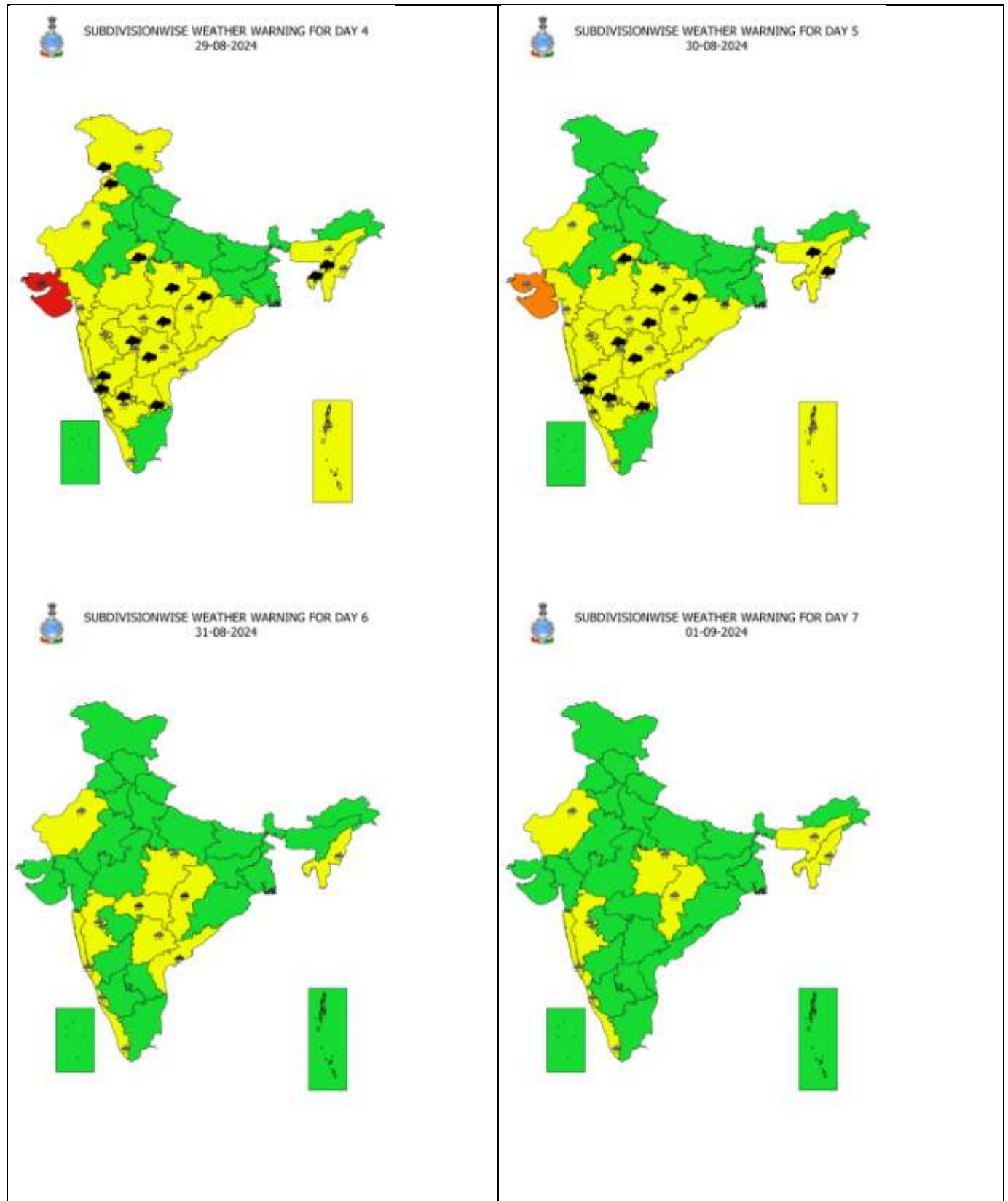


DATE/TIME IN UTC
 IST=UTC + 0530
 L: LOW PRESSURE AREA
 WML: WELL MARKED LOW PRESSURE AREA
 D: DEPRESSION (17-27 KT)
 DD: DEEP DEPRESSION (28-33 KT)
 CS: CYCLONIC STORM (34-47 KT)
 SCS: SEVERE CYCLONIC STORM (48-63KT)
 VSCS: VERY SEVERE CYCLONIC STORM (64-89 KT)
 ESCS: EXTREMELY SEVERE CYCLONIC STORM (90-119 KT)
 SuCS: SUPER CYCLONIC STORM (\geq 120 KT)

- LESS THAN 34 KT
- 34-47 KT
- \geq 48 KT
- OBSERVED TRACK
- FORECAST TRACK
- CONE OF UNCERTAINTY

Weather Warning Graphics





- Action may be taken based on **ORANGE AND RED** COLOUR warnings.
- Vulnerable regions likely urban and hilly areas action may be initiated for heavy rainfall warning.
- As the lead period increases forecast accuracy decreases.

દિવસ - 1 નુજવલ રાજ્ય અને દીવ, દમણ, દાદરા નગર હવેલી ની 26-08-2024 માટે 'ખાર વરસાદ ની ચેતવણી'

26/08/2024



દિવસ - 2 નુજવલ રાજ્ય અને દીવ, દમણ દાદરા નગર હવેલી ની 27-08-2024 માટે 'ખાર વરસાદ ની ચેતવણી'

27/08/2024



દિવસ - 3 નુજવલ રાજ્ય અને દીવ, દમણ દાદરા નગર હવેલી ની 28-08-2024 માટે 'ખાર વરસાદ ની ચેતવણી'

28/08/2024



દિવસ - 4 નુજવલ રાજ્ય અને દીવ, દમણ દાદરા નગર હવેલી ની 29-08-2024 માટે 'ખાર વરસાદ ની ચેતવણી'

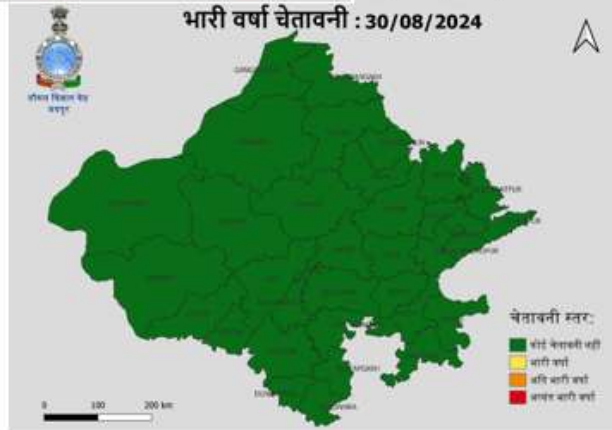
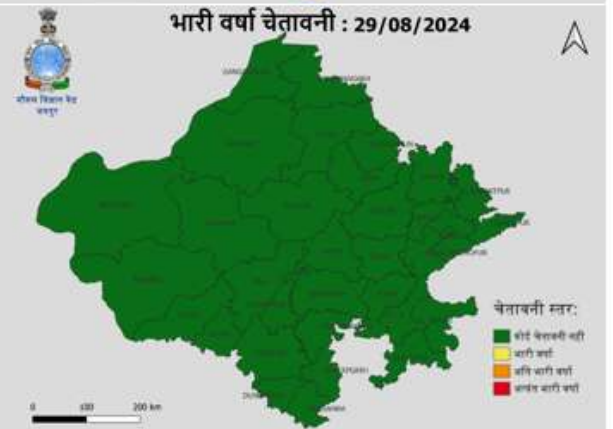
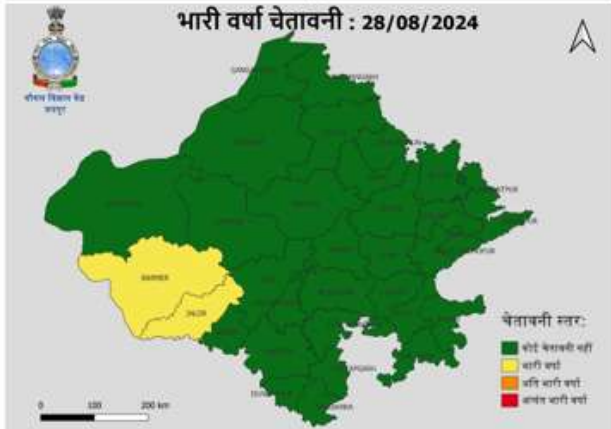
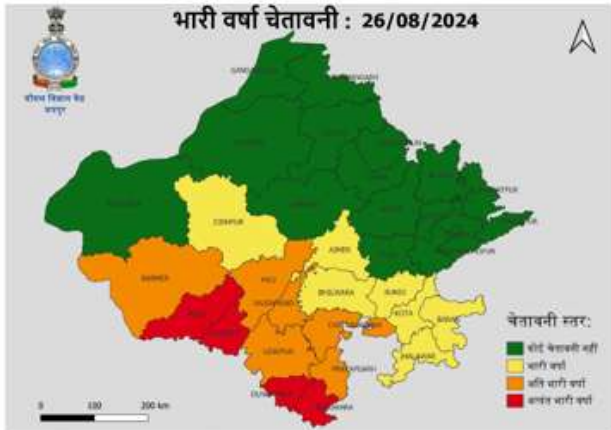
29/08/2024



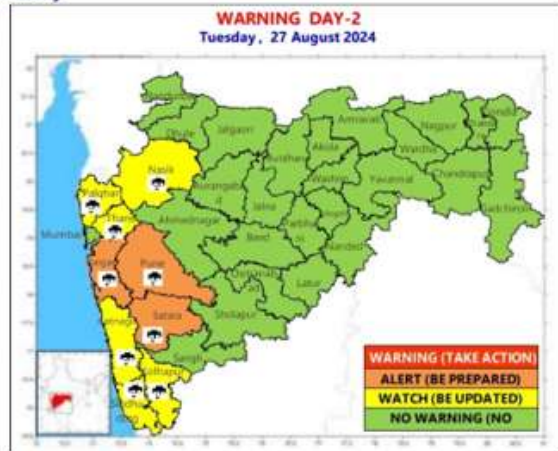
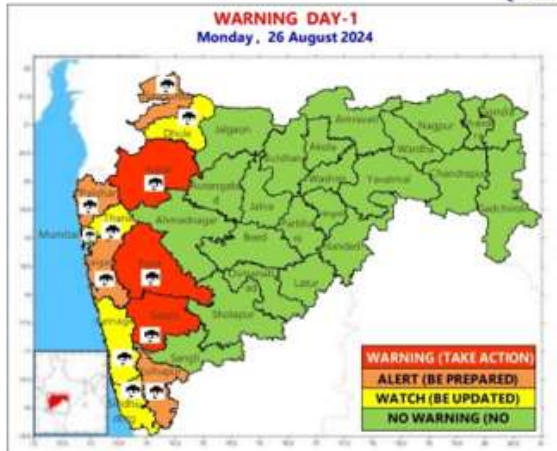
દિવસ - 5 નુજવલ રાજ્ય અને દીવ, દમણ દાદરા નગર હવેલી ની 30-08-2024 માટે 'ખાર વરસાદ ની ચેતવણી'

30/08/2024

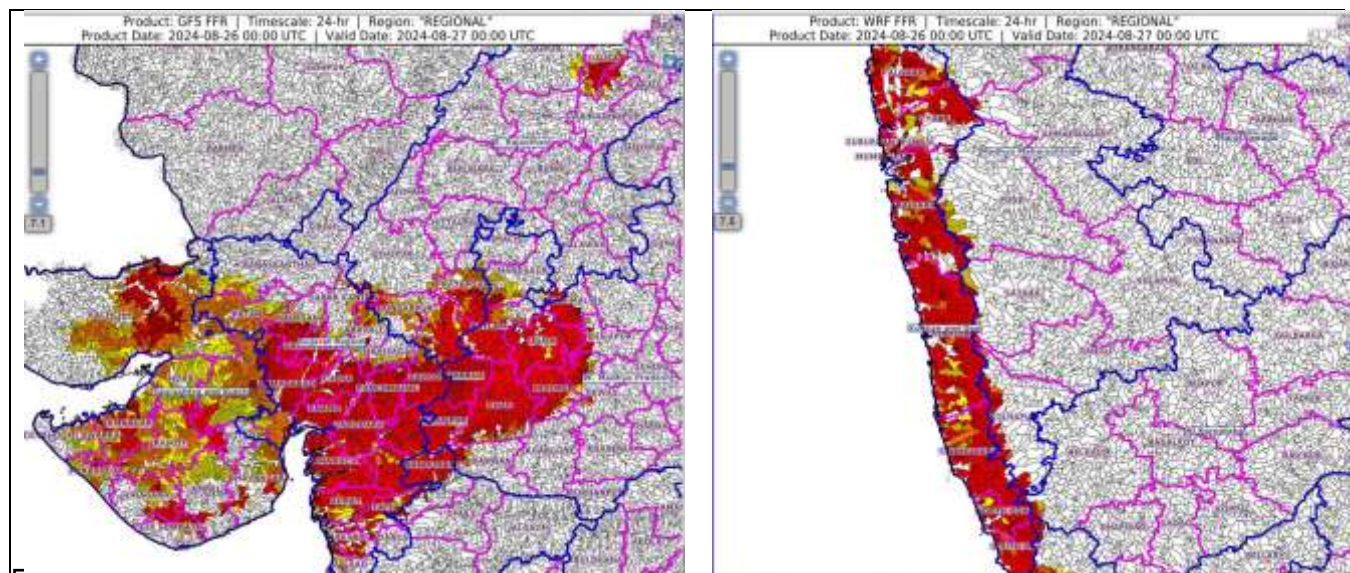




(WARNING)



Flash Flood Guidance



Flash Flood Risk	
	High Risk (Take Action)
	Moderate Risk (Be Prepared)
	Low Risk (Be Updated)

24 hours Outlook for the Flash Flood Risk (FFR) till 0530 IST of 27-08-2024 :

High flash flood risk likely over few watersheds & neighbourhoods of following Met Sub-divisions during next 24 hours.

East Rajasthan - Banswara, Dausa, Dungarpur, Karauli, Pratapgarh and Udaipur districts.

West Madhya Pradesh - Agar-Malwa, Alirajpur, Barwani, Dhar, Indore, Jhabua, Mandsaur, Ratlam and Ujjain districts.

Gujarat Region - Dadar & Nagar Haveli, Daman, Ahmadabad, Anand, Aravalli, Banaskantha, Bharuch, Chhota Udepur, Dahod, Dangs, Gandhinagar, Khera, Mahesana, Mahisagar, Narmada, Navsari, Panchmahal, Patan, Sabar Kantha, Surat, Tapi, Vadodara and Valsad districts.

Saurashtra & Kutch - Amreli, Bhavnagar, Botad, Devbhoomi Dwarka, Diu, Gir Somnath, Jamnagar, Junagarh, Porbandar, Rajkot, Surendranagar, Morbi and Kachchh districts. Surface runoff/ Inundation may occur at some fully saturated soils & low-lying areas over AoC as shown in map due to expected rainfall occurrence in next 24 hours.

Konkan & Goa - North Goa, South Goa, Mumbai City, Palghar, Raigarh, Ratnagiri, Sindhudurg, Suburban Mumbai and Thane districts.

Surface runoff/ Inundation may occur at some fully saturated soils & low-lying areas over Area of Concern (AoC) as shown in map due to expected rainfall occurrence in next 24 hours.

Fishermen Warning Graphics

Day 1: 26.08.2024/11:30AM to 27.08.2024/05:30AM



Day 2: 27.08.2024/05:30AM to 28.08.2024/05:30AM



Day 3: 28.08.2024/05:30AM to 29.08.2024/05:30AM



Day 4: 29.08.2024/05:30AM to 30.08.2024/05:30AM



Day 5: 30.08.2024/05:30AM to 31.08.2024/05:30AM



	Squally WX with wind speed 35-45 kmph gusting to 55 kmph
	Squally WX with wind speed 45-55 kmph gusting to 65 kmph
	Squally wind with speed 45-55 kmph gusting to 65 kmph
	Squally wind with speed 55-65 kmph gusting to 75 kmph

Fishermen are advised not to venture into the marked areas.

**Significant Rainfall recorded during past 24 hours till 0830 hours IST of today
26.08.2024 (in cm):**

- ❖ **Gujarat Region:**Khergam (dist Navsari) 35, Dangs (ahwa) (dist Dangs) 29, Waghai (dist Dangs) 26,Dang_kvks Aws (dist Dangs) 24, Kaprada (dist Valsad) 23, Santrampur (dist Mahisagar) 23,Dharampur (dist Valsad) 23, Subir (dist Dangs) 22, Shahera (dist Panchmahal) 21, Ukai (dist Surat)20, Vansda (dist Navsari) 20, Madhbun (dist Dadara& Nagar Haveli) 20, Nadiad (dist Kheda) 19,Valsad_ Kvk Aws (dist Valsad) 18, Nandod (dist Narmada) 18, Dediapada (dist Narmada) 18,Fatepura (dist Dahod) 17, Kukarmunda (dist Tapi) 17, Khanvel (dist Dadara& Nagar Haveli) 17,Mahudha (dist Kheda) 17, Sagbara (dist Narmada) 16, Kadana (dist Mahisagar) 16, Anand (distAnand) 16, Karjan (dist Vadodara) 16, Quant (dist Chhota Udepur) 15, Dahod (dist Dahod) 15,Narmada_kvks Aws (dist Narmada) 15, Silvassa (dist Dadara& Nagar Haveli) 15, Modasa (distAravalli) 14,
- ❖ **East Rajasthan:** Pipalkhunt Sr (dist Pratapgarh) 26, Bhungra Sr (dist Banswara) 19, Banswara Sr (distBanswara) 19, Sallopat Sr (dist Banswara) 16, Bagidora Sr (dist Banswara) 15, Arthuna (distBanswara) 15, Garhi (dist Banswara) 15, Sajjangarh Sr (dist Banswara) 15, Pratapgarh (distPratapgarh) 13, Kesarpura Sr (dist Banswara) 13, Chikali Sr (dist Dungarpur) 13, Danpur (distBanswara) 13, Loharia (dist Banswara) 11, Shergarh Sr (dist Banswara) 11, Arnod Sr (distPratapgarh) 11, Sabla Sr (dist Dungarpur) 10,
- ❖ **Saurashtra & Kutch:** Rajkot (dist Rajkot) 23, Muli (dist Surendranagar) 21, Chotila (dist Surendranagar) 21,Wankaner (dist Morbi) 20, Halvad (dist Morbi) 18, Paddhari (dist Rajkot) 17, Thangadh (distSurendranagar) 14, Surendranagar (dist Surendranagar) 14, Wadhvan (dist Surendranagar) 13,Surendranagar_aws (dist Surendranagar) 11, Dhrangadhra (dist Surendranagar) 11, Sayla (distSurendranagar) 11, Lodhika (dist Rajkot) 10,
- ❖ **West Madhya Pradesh:** Alirajpur (dist Alirajpur) 19, Malhargarh (dist Mandsaur) 15, Pansemal (dist Barwani) 13, Jaora (dist Ratlam) 12, Kathiwada (dist Alirajpur) 12, Raoti (dist Ratlam) 12, Jawad (dist Neemuch) 11, Shamshabad (dist Vidisha) 11, Sailana (dist Ratlam) 10, Mandsaur-aws (dist Mandsaur) 10, Neemuch-aws (dist Neemuch) 10,
- ❖ **Madhya Maharashtra:**Surgana (dist Nashik) 24, Dhadgaon/akrani- Hydro (dist Nandurbar) 19, Radhanagari (dist Kolhapur) 16, Peth (dist Nashik) 16, Mahabaleshwar- Imd Obsy (dist Satara) 14, Lonavala_agri (dist Pune) 13, Trimbakshwar (dist Nashik) 12, Igatpuri (dist Nashik) 11, Taloda (dist Nandurbar) 11, Bhor (dist Pune) 10,
- ❖ **Coastal Karnataka:** Castle Rock (dist Uttara Kannada) 16, Kadra (dist UttaraKannada) 8,
- ❖ **Konkan & Goa:**Palghar_agri (dist Palghar) 15, Jawhar (dist Palghar) 15, Vikramgad (dist Palghar) 13, Wada (dist Palghar) 13, Talasari (dist Palghar) 12, Dahanu - Imd Obsy (dist Palghar) 12, Mangaon (dist Raigad) 11, Kankavli (dist Sindhudurg) 11, Valpoi (dist North Goa) 11, Mahad (dist Raigad) 10, Ponda (dist North Goa) 10, Mhasla (dist Raigad) 10, Matheran (dist Raigad) 10,
- ❖ **South Interior Karnataka:** PonnampetPwd (dist Kodagu) 14, Kottigehara (distChikkamagaluru) 12,
- ❖ **Jharkhand:** Maheshpur(dist Pakur)12;
- ❖ **Chhattisgarh:** Sukma (dist Sukma) 10,
- ❖ **West Rajasthan:**Jaitran (dist Pali) 7,
- ❖ **Tamil Nadu:**Taluk Office Pandalur (dist The Nilgiris) 7,
- ❖ **North Interior Karnataka:** Londa (dist Belagavi) 7,
- ❖ **Coastal Andhra Pradesh:** Chodavaram (dist Anakapalli) 7,